

SOUTHWEST GROUNDWATER CONSULTING, LLC

7425 Amanda Ellis Way

Austin, TX 78749


512-560-9131

bkdarling@southwestgroundwater.com

**Report on Findings Related to the Restoration
of Groundwater at In-Situ Uranium Mines in South Texas**

**Submitted to
Blackburn & Carter
4709 Austin Street
Houston, Texas 77004**

September 29, 2008



Bruce K. Darling

SOUTHWEST GROUNDWATER CONSULTING, LLC

7425 Amanda Ellis Way

Austin, TX 78749

512-560-9131

bkdarling@southwestgroundwater.com

September 29, 2008

Mr. Jim Blackburn
Blackburn & Carter
4709 Austin St.
Houston, TX 77004

RE: Report on Findings Related to the Restoration of In-Situ Uranium Mines in South Texas

Dear Mr. Blackburn:

You have asked me to research the files of the Texas Commission on Environmental Quality (TCEQ) to determine the track record of the Underground Injection Control (UIC) office with regard to the restoration of aquifers after mining operations have been completed. As part of my investigation, I have talked with representatives of the office of Underground Injection Control (Mr. Ben Knape, and Mr. David Murry). Mr. Knape made available, for inspection and copying, ring binders of documents related to each in-situ mining site in south Texas; and Mr. Murry gave me a collection of spreadsheets that allow for comparison of Original Restoration Target Values, Amended Restoration Target Values, and Last Sampled Values of 26 water quality indicators listed on each table of restoration values approved by TCEQ. It will be necessary to verify data from the ring binders and the spreadsheets made available by Mr. Knape and Mr. Murry with data from microfiche and microfilm files in the Central Records office of TCEQ. I found the microfiche and microfilm files in Central Records to be unorganized and difficult to navigate, without reference to paper and digital copies from which the data in Central Records were copied.

The spreadsheets were compiled by Mr. John Santos, retired geologist with the UIC program. A copy of the spreadsheet with dates that restoration tables were amended is included with this report as Attachment A. Tables of Original Restoration Target Values, Amended Restoration Target Values, and Final Sample Values are listed as Attachments B

through D. Comparisons of Original Restoration Target Values with Amended Restoration Target Values and Last Sampled Values for uranium, radium-226, arsenic, and sulfate are included as Attachments E through H. I am pulling together information from the large volume of data scanned from the files of UIC in an effort to re-produce and update all of Mr. Santos' spreadsheets. The final step will involve reconciliation of the above data with data from Central Records.

Regulation of In-Situ Uranium Mining

The regulation of in-situ uranium mining in Texas falls under the Texas Railroad Commission (TRC) and the Texas Commission on Environmental Quality (TCEQ). TRC oversees exploration, and TCEQ handles mine permitting, applications for aquifer exemptions, and aquifer restoration. The U.S. Environmental Protection Agency (USEPA) grants aquifer exemptions, based on recommendations made by TCEQ.

Restoration

Restoration is one of the final steps in the process of in-situ uranium mining. TCEQ sets restoration standards (in the form of Restoration Tables) in the mining permits of operators, based on 26 water quality indicators. Restoration standards vary from one Production Area to another, using background data and data from proposed Production Areas, as collected and submitted by mining companies. My survey of records at UIC and Attachments A through H reveals that Restoration Tables are routinely amended by TCEQ. Relaxed restoration standards allow operators to depart from original groundwater cleanup objectives.

Amended Restoration Tables

The columns in Attachment A list (1) the names of the in-situ uranium mines, (2) Production Area Authorization (PAA) numbers, (3) restoration methods used at each Production Area, (4 and 5) the starting and ending dates of restoration programs, (6) pore volumes of water removed, (7) millions of gallons of water removed, (8) the date a Restoration Table was amended, (9) the dates that wells at a Production Area were plugged, and (10) the revocation date of the mining permit.

Attachment A lists 76 Production Areas and 51 dates on which TCEQ approved Amended Restoration Tables. Some of the Production Areas have been combined, but the final count in **this** report is based on the number of sites listed in Column 1. Eighty sites are listed in Attachments B through H, and it will be important to reconcile discrepancies between listings in those attachments and the listings of Attachment A.

Some of the sites listed in the first column of Attachment A, such as Gruy, were never mined, and others, such as Kingsville Dome, are in production. In the latter case, the Original Restoration Tables remain applicable, until the operator requests amended values. New sites, such as Goliad, are not listed because Production Areas have not been delineated and Restoration Tables assigned. Thus far, I have not found, in UIC's records, evidence that requests for Amended Restoration Tables have been denied by TCEQ.

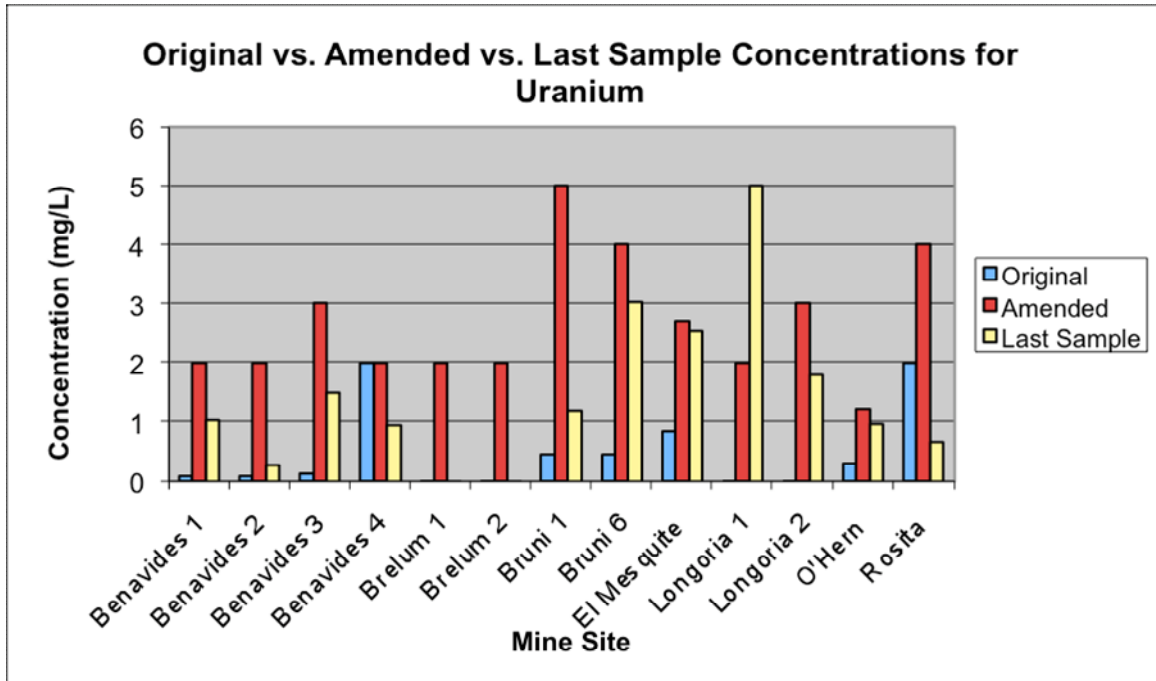
Figures

Figures 1 through 4 show, in the form of bar charts, the Original Restoration Target Values, Amended Restoration Target Values, and Last Sampled Values for uranium, radium-226, arsenic, and sulfate from mining sites for which all three values were recorded by Mr. Santos (Attachments E through H). The figures are based on data in the spreadsheets listed as Attachments B through D. Attachment B is the list of Original Restoration Target Values; Attachment C is the list of Final Restoration Target Values; and Attachment D is the list of Last Sample Values for all 26 water quality indicators. Attachments E through H list the differences and percent change between the Original Restoration Target Values and the Amended and Final Sample Values for uranium, radium-226, arsenic, and sulfate, respectively. The following observations are made with respect to Figures 1 through 4:

Uranium

- In all but two cases (Benevides 4 and Rosita), the Amended Restoration Table Values and the Last Sampled Concentrations of uranium for the Production Areas listed on Figure 1 (next page) exceed the Original Restoration Table Values approved by TCEQ.
- The Primary Drinking Water Standard (PDWS) for Uranium is 0.03 mg/l (or 30 µg/l).
- In all cases, the Amended and Last Sampled Concentrations of uranium exceed the PDWS.
- The higher Amended Restoration Values and the Last Sampled Concentrations are results of the inability of site operators to reduce uranium concentrations based on their respective proposed groundwater restoration programs. This calls into question the operators' understanding of the geochemistry of the hydrogeologic systems that they are exploiting.

Figure 1

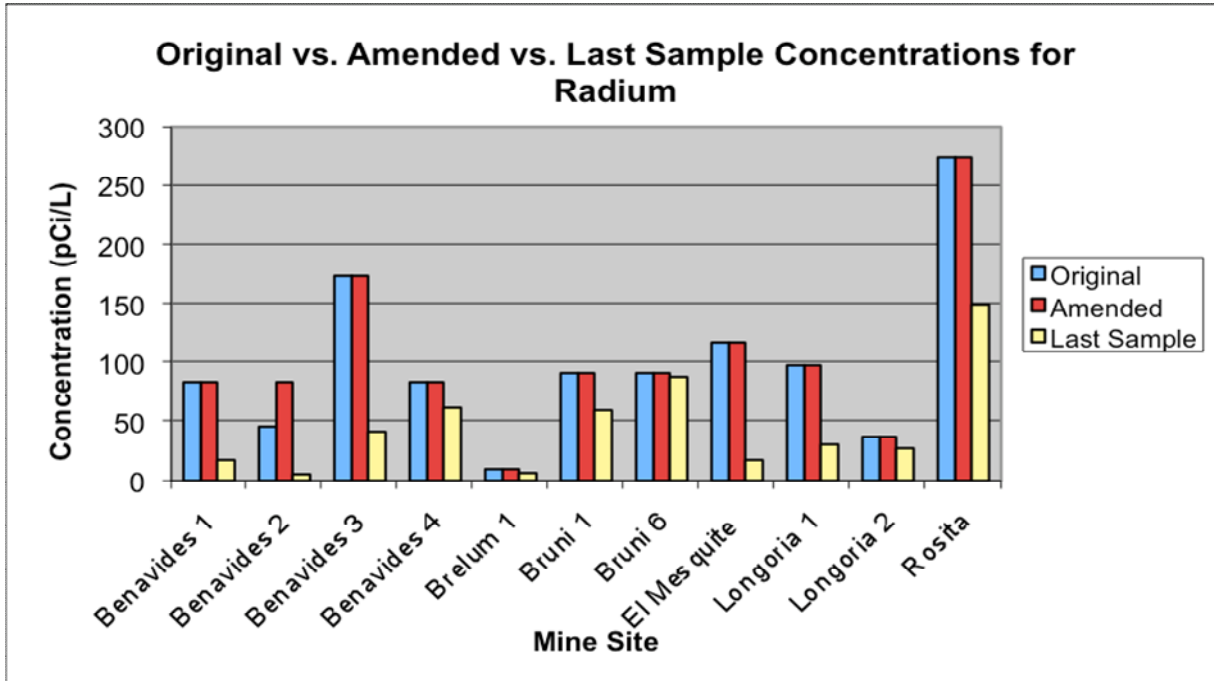


Radium-226

- All of the 12 Last-Sampled values were less than the Original Restoration Target Values (Attachment F).
- In all cases, radium-226 of the Amended Restoration Tables and Last Samples exceed the combined radium-226 and radium-228 PDWS of 5 picocuries per liter (pCi/L) (Attachment F; Figure 2, next page).
- The Original Restoration Table Values of radium-226 also exceed the radium-226/radium-228 PDWS of 5 pCi/L (Attachment F). What has not been established is the range of pre-exploration background radium-226 activities because (1) the Texas Water Development Board seldom includes radiochemical data in its groundwater chemistry database, and (2) the operators' methods of exploration have not been demonstrated not to destabilize uranium orebodies enough to release uranium and daughter products in sufficient concentrations and activities above

true background and pre-mining levels. In other words, adequate pre-exploration background studies have not been conducted.

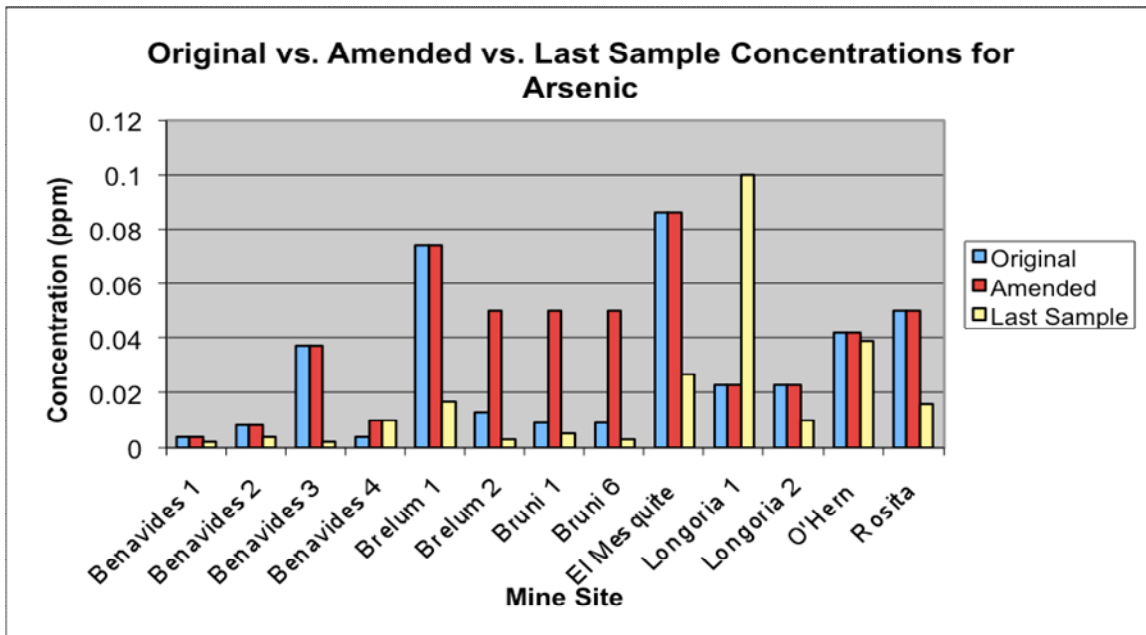
Figure 2



Arsenic

- In 53 of 73 cases, the Original Restoration Target Values exceed the current PDWS of 0.01 mg/l (10 µg/l) (Attachment G).
- In 25 cases, the Amended Restoration Target Values exceed the 53 Original Restoration Target Values (Attachment G).
- Seven of the 13 Last Sample Values are either equal to or greater than the PDWS of 0.01 mg/l (10 µg/l) (Figure 3, next page).
- The previous PDWS for arsenic was 0.05 mg/l.
- At 12 of the Production Areas, the Original Restoration Target Valued exceeded the old PDWS.

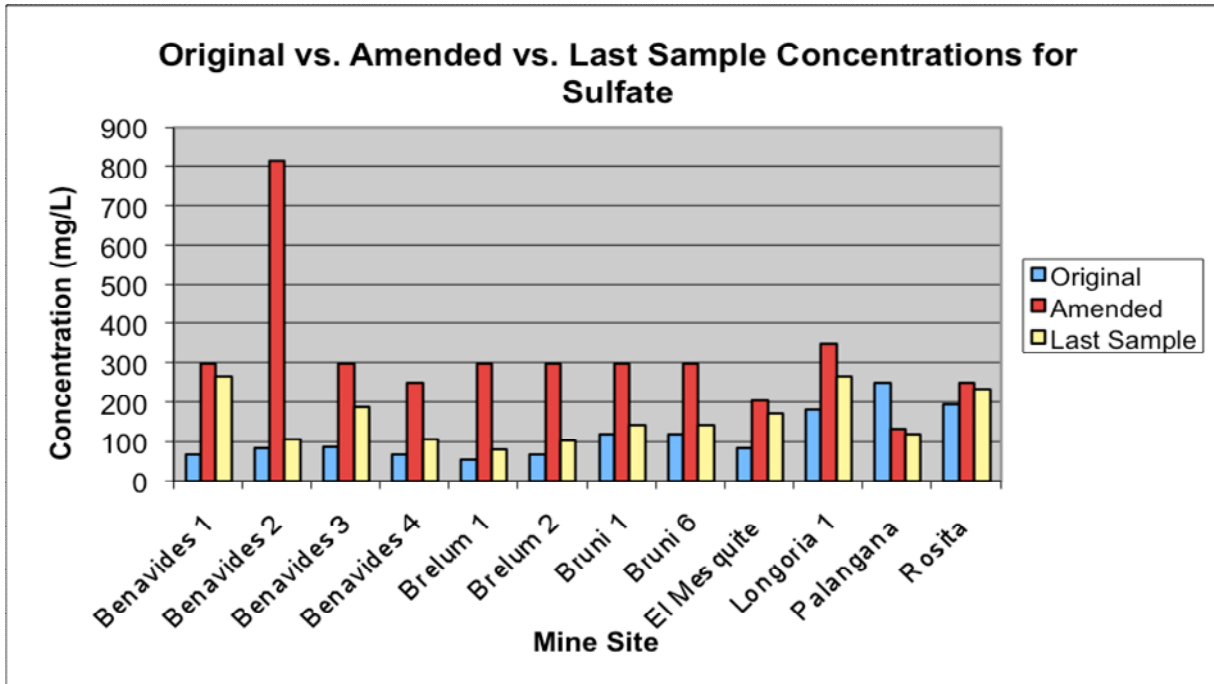
Figure 3



Sulfate

- With one exception, the Amended Restoration Target Values and Last-Sampled Concentrations of sulfate exceed the Original Restoration Target Values (Attachment H; Figure 4, next page).
- Although there is no PDWS for sulfate, the increased Amended and Last Sampled concentrations of sulfate underscore the potential for in-situ leach mining to increase major dissolved solids that affect the aesthetic properties of drinking water.

Figure 4



CONCLUSION

Based on data that I have evaluated as of the date of this letter report, I have found a minimum of 76 authorized in-situ uranium mining Production Areas in south Texas, and 51 dates on which Original Restoration Tables were amended by TCEQ (Attachment A). Other spreadsheets (Attachments B through H) show as many as 80 Production Areas. At least one of the mining areas (Gruy) was never developed. Others such as Kingsville Dome are still in production, so that amended restoration tables have not been issued.

Thus far, I have found it necessary to rely on data organized in ring binders at UIC, along with spreadsheets compiled by a retired geologist with the UIC program. The files in Central Records are on microfiche or microfilm, and there is no straightforward way to locate specific records without going through each file frame by frame. The system seems to be designed to make it difficult to find specific files at Central Records. This makes it necessary to rely on paper records and digital files which representatives of UIC are reluctant to certify as official records, even though official seals are affixed to

paper copies. TCEQ must find a way to make available certified paper records and digital files and to affirm the accuracy of each. Otherwise, researchers are condemned to sort through a morass of poorly organized microfiche and microfilm files at Central Records.


The large number of amended restoration tables indicates that TCEQ routinely grants requests for relaxed restoration standards at in-situ uranium mining sites. As of this date, I have found no evidence in correspondence between UIC and site operators that TCEQ has denied requests for Amended Restoration Tables.

The revision of a Table of Restoration Target Values is an admission, after the fact, that the operator of an in-situ uranium mine is unable to meet the original restoration standards for one or more of 26 water-quality indicators. Furthermore, there is no reasonable guarantee that natural conditions within an aquifer will lead to the restoration of contaminated groundwater from an in-situ uranium mine any sooner than would an aggressive program employing the latest groundwater treatment technologies.

I appreciate the opportunity to be of assistance on this matter. As noted above, I will continue to evaluate the large body of data made available by representatives of UIC, along with data from Central Records. Please call or contact me by email if you have questions regarding this letter report.

Sincerely,

SOUTHWEST GROUNDWATER CONSULTING, LLC



Bruce K. Darling, Ph.D., P.G.

Attachment A
Restoration History

Restoration History							
MINE	PAA	Method	Restoration		pore vol. removed	pore vol. = Mill. gal.	Rest. table amended
			Start	End			
Benavides		RO					8/12/91
Benavides	4	RO					
Boots/Brown	1						9/5/02
Brelum 106-20	1	RO					
Brelum 106-20	2	RO					
Bruni	1	changed to 05					
Bruni	2	changed to 05					
Bruni	3						
Bruni	4	added to 03					
Bruni	5-1	RO	Feb-90	Sep-90	2.4	14	2/25/91
Bruni	5-2	RO					2/3/92
Burns Ranch	1						8/14/89
Burns Ranch	2						
Burns/Moser	1						12/12/02
Burns/Moser	2						12/19/02
Burns/Moser	3						12/19/02
Burns/Moser	4						12/5/02
Clay West	1						9/9/99
Clay West	2						9/9/99
El Mesquite	1	RO					8/14/89
El Mesquite	2	RO & inj	Oct-90	Dec-99	6.4	66.8	5/6/01
El Mesquite	3	GW sweep, RO	Jan-94	Jan-04	11.5	29.5	11/3/04
El Mesquite	4	RO & inj	Jan-94	Oct-01	8.56	252	9/9/03
El Mesquite	7						
Gruy	1						
Gruy	2						
Gruy	3						
Hobson	1	GW sweep					1/8/90
Holiday	1						
Holiday	2	RO	Oct-90	May-99	6		3/9/00
Holiday	3	RO					2/20/89
Holiday	4	RO & inj	Sep-99	Nov-01	12.2	1.6	9/9/03
Holiday	5	RO & inj	Oct-00	Mar-04	12.5	27.3	1/31/93
Holiday	6	RO & inj	Sep-99	Apr-01	15.9	25	10/31/02
Holiday	7						
Kingsville Dorn	1						
Kingsville Dorn	2						
Lamprecht	1						
Lamprecht	2						
Lamprecht	3						
Lamprecht	4						
Las Palmas	1						2/14/93
Las Palmas	2						6/13/93

Restoration History							
MINE	PAA	Method	Restoration		pore vol. removed	pore vol. = Mill. gal.	Rest. table amended
			Start	End			
Las Palmas	3						7/13/92
Longoria	1	GW sweep					8/12/91
Longoria	2	GW sweep					8/12/91
McBryde	1	GW sweep					8/12/91
Mt Lucas	1						9/9/97
Mt Lucas	2	RO & inj	Mar-90	Mar-96	10.3		9/9/97
Mt Lucas	3						9/9/99
Mt Lucas	4						8/2/98
Mt Lucas	5	RO & inj	Jun-92	Mar-96	9.3		9/9/97
Mt Lucas	6	RO & inj	Mar-92	Sep-98	9		9/9/99
Mt Lucas	7	RO & inj	Jun-92	Oct-99	25.7	183	1/23/00
Mt Lucas	8	RO & inj	Jun-92	Dec-98	23.5		9/9/97
Nell	1	ion exchange					6/13/88
O'Hern	1						9/5/02
O'Hern	2	RO					
O'Hern	3						
O'Hern	4	RO & inj	Jan-94	Mar-01	10	15.4	10/31/02
Palangana							
Pawlik							6/22/00
Pawnee							10/22/98
Rosita							
Rosita	2						
Tex-1		RO & inj			12	152	1/23/00
Trevino		EDR			4.5	32.95	8/12/91
Trevino	2a	EDR	Aug-89	Jul-91	10	47.46	1/13/92
Trevino	2b	EDR	Sep-88	Nov-89	7.6	12.8	4/9/90
West Cole		RO & inj	Dec-93	Jun-00	10.7	39.1	6/28/01
West Cole	2	RO & inj	Dec-93	Dec-01	19	9.6	1/27/04
West Cole	3	RO & inj	Apr-95	Oct-03	12.1	225.9	3/12/06
Zamzow		RO & inj	Nov-90	Oct-98	7		6/28/01
Zamzow	2	RO & inj	Nov-90	Oct-98	7		6/28/01
Zamzow	3	RO & inj	Nov-90	Oct-98	7		6/28/01
Zamzow	4	RO & inj	Nov-90	Oct-98	7		6/28/01

Restorati		
MINE	Wells	Permit/PAA
	plugged	revoked
Benavides		4/2/03
Benavides	Jan-91	4/2/03
Boots/Brown	Jul-03	8/18/03
Brelum 106-20		2/2/89
Brelum 106-20		2/2/89
Bruni		
Bruni		
Bruni		
Bruni		
Bruni	Oct-91	
Bruni	Jan-93	
Burns Ranch		1/24/91
Burns Ranch		
Burns/Moser	Aug-03	
Burns/Moser	Dec-03	
Burns/Moser	Dec-03	
Burns/Moser	Mar-03	
Clay West		2/15/04
Clay West		
El Mesquite		
El Mesquite	Oct-01	
El Mesquite	Feb-05	
El Mesquite	Nov-03	
El Mesquite		
Gruy		
Gruy		
Gruy		
Hobson	Nov-91	1/24/91
Holiday		
Holiday	Jul-01	
Holiday	Dec-89	
Holiday	Nov-03	
Holiday	Dec-05	
Holiday	Mar-02	
Holiday		
Kingsville Dom		
Kingsville Dom		
Lamprecht		3/7/00
Lamprecht		3/7/00
Lamprecht		3/7/00
Lamprecht		3/7/00
Las Palmas		3/2/03
Las Palmas		3/2/03

Restorati		
MINE	Wells	Permit/PAA
	plugged	revoked
Las Palmas		3/2/03
Longoria		4/2/03
Longoria		4/2/03
McBryde		1/26/93
Mt Lucas		3/2/03
Mt Lucas		3/2/03
Mt Lucas		3/2/03
Mt Lucas		3/2/03
Mt Lucas		
Mt Lucas		3/2/03
Mt Lucas		3/2/03
Mt Lucas		3/2/03
Nell	Dec-88	7/25/89
O'Hern	Oct-03	1/25/07
O'Hern	Jan-92	1/25/07
O'Hern	May-01	1/25/07
O'Hern	Dec-02	1/25/07
Palangana		
Pawlik	Oct-00	4/2/02
Pawnee		3/7/00
Rosita		
Rosita		
Tex-1		3/2/03
Trevino	Dec-91	2/89
Trevino	Oct-92	2/89
Trevino	Oct-92	2/89
West Cole	Nov-01	
West Cole	Feb-04	
West Cole	May-06	
Zamzow		11/2/01
Zamzow		11/2/01
Zamzow		11/2/01
Zamzow		11/2/01

Attachment B
Original Restoration Target Values

ORIGINAL RTV													
* corrected values		mg/l	mg/l	mg/l	mg/l	mg/l	mg/l	mg/l	mg/l	mg/l	mg/l	mg/l	SU
		Calcium	Magnesium	Sodium	Potassium	Carbonate	Bicarbonate	Sulfate	Chloride	Fluoride	Nitrate-N	Silica	pH
Benavides	1	22	6.2	402	14	2	239	69	517	0.48	2.87	26	38146
Benavides	*2	35	13	559	19.9	0.1	181	85	814	0.43	1.3	20.4	8.1
Benavides	3	32	9.4	475	13.6	5	218	86	653	0.55	2.25	21	8.6
Benavides	4	50	15	410	14	2	400	69	517	0.48	2.87	26	6.5-8.5
Boots/Brown	1	50	9	221	11	--	300	43	266	0.98	0.2	45	38146
Brelum 106-200	1	40.66	3.5	2138	52.1	14.6	273	54.14	3129.7	1.5	0.33	49.7	8.46
Brelum 106-200	2	21.39	5.28	2356	101	10.6	419.08	67.08	3505	1.035	0.19	43.67	8.23
Bruni	1	241	58.3	382	18.3	4.1	160	118	1010	0.21	10	16.3	38146
Bruni	2												
Bruni	3	200	150	465	18	--	500	125	680	1.8	12	15	
Bruni	4	22	30.2	316	13	--	125	80	672.9	0.2	2	27	
Bruni	38107	241	58.3	382	18.3	--	160	118	1010	0.21	10	16.3	
Bruni	38108	241	58.3	382	18.3	--	160	118	1010	0.21	10	16.3	6.5-8.5
Burns Ranch	1												
Burns Ranch	2												
Burns/Moser	1	49	9	321	13	--	296	39	463	1.44	0.17	43	
Burns/Moser	2	60	11	264	15	--	267	123	320	1	0.11	36	38175
Burns/Moser	3	48	9	174	9	--	250	18	225	1.2	0.04	40	38175
Burns/Moser	4	46	12	191.5	11	1.8	355	10.3	213.5	0.9	0.83	37	6.5-8.5
Clay West	1	65	12	282	13	--	247	85	371		0.4	50	7.9
Clay West	2	75	16	354	17	--	320	201	424	1.1	0.06	43	8.2
El Mesquite	*1	6.16	0.87	382	8.9	8.4	249	61	423	0.53	2.8	18.6	8.58
El Mesquite	2	4.98	0.75	279.1	8.95	17.92	308.62	90.62	186.46	0.96	2.15	24.07	38146
El Mesquite	3	4.13	0.477	279.5	6.38	17.9	324.3	83.2	196.9	0.96	4.25	23.05	8.74
El Mesquite	4	5.2	1.5	340	7.2	17	295	102	301	1	0.47	17	8.98
El Mesquite	7	7.5	1.9	328	8.6	15	288	96	338	0.92	1.94	26	8.74
Gruy	1	95.4	45.2	352	18.2	--	285	1197	542	0.94	3.09	65	7.7
Gruy	2	116	50	340	21	--	282	214	555	0.74	0.9	56	7.85
Gruy	3	121	43	239	22	--	235	144	471	0.6	2.84	66	7.94
Hobson	1	49.1	2	345	29	6.6	230	156	377	0.76	0.33	58	8.15
Holiday	1	9.5	2.3	304	8.1	2.9	295	78	268	0.89	3	21	8.29
Holiday	2	8.5	1	239	6.8	11.8	196	92.6	174	1.2	1.8		19.7
Holiday	3	38.8	15.4	449	16.4	3.8	244.8	92.6	630.4	0.47	3.06	20.4	8.45
Holiday	4	5.5	2.5	335	7.9	14	296	90	289	1.15	0.97	18	8.88
Holiday	5	22	8.3	445	11.1	4.4	240	80	582	0.58	1.87	20	38146
Holiday	6	52.2	24.6	424	15.3	1.5	232	112	643	0.53	2.7	22	8.23
Holiday	7	16	4.8	371	10.56	8	240	61	467	0.57	3.9	21	38146
Kingsville Dome	1	20.8	5.1	344	7.67	38	268	204	234	0.56	0.75	17.9	8.74
Kingsville Dome	2	25.3	5	323	8.2	7	327	224	224	0.65	0.89	27	7.37-8.66
Lamprecht	1	192.8	24.5	431	29.2	3.6	277.1	60.35	517.9	0.6	1.02	37.6	7.64
Lamprecht	2	182	22.8	527	26.4	--	250	617	656	0.6	1.87	32.2	38146
Lamprecht	3	210.3	25.1	425.6	30.4	--	267.7	636.5	514.8	0.64	0.76	45.5	38146
Lamprecht	4	210	40.4	471	34.2	5	367	520	619	1.41	1.73	37.3	38146
Las Palmas *	1	126.88	31.35	272.47	18.8	--	174.8	96.2	566.2	0.318	2.96	42.24	7.7
Las Palmas *	2	132.1	32.3	304	20.3	--	176	94	631.1	0.35	5.3	45	8.09
Las Palmas *	3	108	24	272	19	--	174	103	527	0.39	6.3	45	7.83

ORIGINAL RTV													
* corrected values													
		mg/l	mg/l	mg/l	mg/l	mg/l	mg/l	mg/l	mg/l	mg/l	mg/l	SU	
		Calcium	Magnesium	Sodium	Potassium	Carbonate	Bicarbonate	Sulfate	Chloride	Fluoride	Nitrate-N	Silica	pH
Longoria	1	54.5	15.5	619	20.2	2.3	239.6	182.5	854.5	0.56	0.82	36	8
Longoria	2	77	19	610	23	3.4	238	206	856	0.62	2.68	42	8.28
McBryde	1	197	44	350	43	5	244	138	692	1.2	5	76	8.39
Mt Lucas	1	31	6.8	212.3	7.8	--	389	76.2	128	2	0.2	31.2	7.91
Mt Lucas	2	30	7.92	224.2	9.51	--	405	77.2	140.5	1.08	1.11	28	8.11
Mt Lucas	3	28.2	8.3	225	10	--	416	83.4	122.5	1.3	0.16	24.9	8
Mt Lucas	4	21.3	5.5	372	6.7	--	342	26	423	0.76	0.01	20	8.1
Mt Lucas	5	30.8	9.1	212	11.4	--	401	72	133	1.28	0.21	25	6.5-8.5
Mt Lucas	6	50.2	9.2	477	15.4	--	271	192	574	0.33	0.46	23	6.5-8.5
Mt Lucas	7	31.2	6.8	351	10.1	--	336	167	316	0.32	0.03	26	38146
Mt Lucas	8	32.2	6.6	295	10.9	--	372	145	213	0.35	0.97	36	6.5-8.5
Nell	1	79.2	4.14	1932	93	4.6	411.6	15.8	2956	0.78	0.031	55.25	38146
O'Hern	1	0.2	2.9	347	9.7	--	347.8	141	295.6	1.31	2.78	43.7	8.05
O'Hern	2	13.7	2.7	310	9.7	1.78	347	129	254	1.37	0.86	43.7	8.2
O'Hern	*3	200	150	300	12	--	500	160	300	1.8	10	45	38146
O'Hern	*4	14.12	2.8	307.7	9.06	17.57	190.1	132.1	278.8	0.96	2.79	55.1	
Palangana	1	200	125	245	19.3	11	500	250	250	1.8	10	44	38176
Pawlik	1A	144	29	750	32	--	197	14	1405	0.76	0.05	39	38146
Pawlik	1B	51	11	290	16	--	321	20	386	1.08	0.03	37	38146
Pawnee	1	200	125	200	--	--	500	250	250	1.8	10		38146
Rosita	1	155	53	422	26	--	204	196	866	0.81	1.79	50	6.5-8.5
Rosita	2	170	62	420	28	--	216	248	870	0.77	1.3	53	38175
Rosita	3	153	47	751	34	--	231	496	952	1.37	0.97	36	6.5-8.5
Tex-1	1	69.4	2.4	365	34	--	317	147	443	0.64	0.21	98	6.5-8.5
Trevino	1	150	47	380	23	--	264	189	641	0.778	0.22	51.4	7.11
Trevino	2a	95.9	50.2	392.6	26.4	--	388.8	239.5	572.4	0.81	0.16	53.9	6.9
Trevino	2b	95.9	50.2	392.6	26.4	--	388.8	239.5	572.4	0.81	0.16	53.9	
West Cole	1	6.64	1.5	295	10	16.4	333	92.4	201	1.95	1.19	57.8	8.71
West Cole	2	8.8	4	345	23	14	369	122	259	1.4	1.6	47	8.5
West Cole*	3	16.8	6.5	398	18.6	17	378	197	301	1.06	2.1	52	8.63
Zamzow	1	286	42.7	425	30.7	--	308	745	567	0.5	0.19	49	38146
Zamzow	2	306	33	341	24	--	282	773	514	0.5	0.1	48	38146
Zamzow	3	369	30	449.5	35.5	--	290.5	1018	499.5	0.55	0.01	62	7.31
Zamzow	4	395	39.5	430	59.5	--	328	793	720	0.7	0.05	58	6.5-7.5

ORIGINAL RTV													
* corrected values	mg/l	µmhos/cm	mg/l	mg/l	mg/l	mg/l	mg/l	mg/l	mg/l	mg/l	mg/l	mg/l	
	TDS	Conductivity	Alkalinity	Arsenic	Cadmium	Iron	Lead	Manganese	Mercury	Selenium	Ammonia-N	Uranium	
Benavides	1	1211	0	0	0.004	0.0003	2.45	0.023	0.365	0.0003	0.004	0.03	0.083
Benavides	*2	1663	2982	149	0.008	0.01	1.2	0.05	0.41	0.001	0.01	0.03	0.078
Benavides	3	1356	2269	184	0.037	0.01	0.1	0.05	0.01	0.001	0.025	0.05	0.12
Benavides	4	1211	2161	199	0.004	0.0003	2.45	0.023	0.365	0.001	0.004	0.03	2
Boots/Brown	1	811	1423	252	0.059	0.0001	0.12	0.003	0.05	0.001	0.001	0.2	0.28
Brelum 106-200	1	5970.8	9979	248	0.074	0.0031	2	0.022	0.078	0.001	0.089	1.09	0.037
Brelum 106-200	2	6349	11160	349	0.013	0.0126	5.49	0.0134	0.128	0.0009	0.001	0.068	0.0308
Bruni	1	2282	3499	134	0.009	0.005	1.945	0.027	0.139	0.0009	0.022	0.57	0.461
Bruni	2												
Bruni	3												
Bruni	4												
Bruni	38107												
Bruni	38108	2282	3499	134	0.009	0.005	1.945	0.027	0.139	0.0009	0.022	0.57	0.461
Burns Ranch	1												
Burns Ranch	2												
Burns/Moser	1	960	1579	241	0.076	0.01	0.42	0.028	0.103	0.0027	0.07	0.1	0.3
Burns/Moser	2	954	1674	219	0.02	0.0006	0.53	0.003	0.62	0.0055	0.003	0.05	0.05
Burns/Moser	3	628	1110	205	0.007	0.0002	0.65	0.002	0.02	0.0006	0.002	0.2	0.082
Burns/Moser	4	746.5	1318	291	0.001	0.0001	0.18	0.001	0.025	0.001	0.001	0.21	0.02
Clay West	1	945	1840		0.05	0.0003		0.006	0.12	0.0009	0.001	0.22	0.4
Clay West	2	1320	2431	262	0.044	0.0018	6.1	0.008	1.195	0.0002	0.004	0.62	0.477
El Mesquite	*1	1071	1885	202.5	0.007	0.0005	0.12	0.019	0.014	0.0002	0.004	0.023	0.039
El Mesquite	2	794	1326.9	282.76	0.038	0.0002	0.313	0.516	0.034	0.00014	0.008	0.0456	0.085
El Mesquite	3	785.7	1346.3	285.8	0.086	0.00012	0.25	0.45	0.028	0.00025	0.028	0.49	0.84
El Mesquite	4	940	1628	268	0.002	0.0002	0.18	0.17	0.016	0.0003	0.006	0.09	0.062
El Mesquite	7	965	1640	261	0.001	0.0002	0.23	0.084	0.02	0.0001	0.012	0.1	0.097
Gruy	1	1510	2430	24	0.035	0.0001	0.02	0.001	0.04	0.0001	0.013	0.12	1.12
Gruy	2	1544	2488	231	0.083	0.0001	0.03	0.001	0.27	0.0001	0.08	0.02	0.045
Gruy	3	1261	2100	193	0.043	0.0001	0.073	0.001	0.04	0.0001	0.008	0.1	0.739
Hobson	1	1111	1758	195	0.15	0.0009	0.54	0.04	0.1	0.00064	0.008	0.244	0.025
Holiday	1	884	1498	247	0.03	0.01	2.08	0.05	0.05	0.002	0.02	0.21	0.23
Holiday	2	694	1211	181	0.03	0.005	0.32	0.03	0.02	0.009	0.6	0.2	0.2
Holiday	3	1442	2374	206.5	0.08	0.0001	0.272	1.97	0.22	0.0001	0.026	0.138	1.6
Holiday	4	934	1599	266	0.008	0.0001	0.27	0.065	0.017	0.0002	0.002	0.05	0.036
Holiday	5	1322	2358	204	0.015	0.0001	0.09	0.002	0.013	0.0001	0.007	0.12	0.063
Holiday	6	1486	2626	192	0.02	0.0001	0.2	0.001	0.02	0.0001	0.014	0.1	0.368
Holiday	7	1110	1930	209	0.05	0.0003	0.17	0.003	0.02	0.0001	0.014	0.14	0.1
Kingsville Dome	1	997	1717	272	0.005	0.01	0.04	0.02	0.01	0.001	0.007	1.06	0.164
Kingsville Dome	2	1035	1662	280	0.006	0.0002	0.03	0.004	0.02	0.0001	0.014	0.15	1.89
Lamprecht	1	2022.9	3062.5	193.5	0.013	0.004	0.332	0.014	0.121	0.0009	0.012	0.5	0.16
Lamprecht	2	2178	3466		0.011	0.002	0.332	0.016	0.132	0.0002	0.01	0.91	0.266
Lamprecht	3	2076	3083	193.5	0.026	0.004	0.506	0.018	0.132	0.003	0.026	0.64	0.9
Lamprecht	4	2118	3399	313	0.01	0.002	0.46	0.014	0.127	0.002	0.006	0.07	0.9
Las Palmas *	1	2124	2330	143.4	0.0272	0.0001	0.12	0.0053	0.089	0.0006	0.01	0.02	2.913
Las Palmas *	2	1490	2430	163	0.01	0.0001	0.45	0.02	0.087	0.0001	0.14	0.039	0.566
Las Palmas *	3	1208	2061	143	0.03	0.0001	0.55	0.005	0.046	0.0001	0.137	0.07	2.4

ORIGINAL RTV													
* corrected values		mg/l	µmhos/cm	mg/l	mg/l	mg/l	mg/l	mg/l	mg/l	mg/l	mg/l	mg/l	
		TDS	Conductivity	Alkalinity	Arsenic	Cadmium	Iron	Lead	Manganese	Mercury	Selenium	Ammonia-N	Uranium
Longoria	1	1928			0.023	0.0001	0.04	0.003	0.02	0.0003	0.002	0.01	0.047
Longoria	2	2013	3509	201	0.023	0.0001	0.24	0.028	0.111	0.0003	0.003	0.01	0.037
McBryde	1	1580			0.041	0.0017	0.59	0.228	0.28	0.001	0.049	1.7	0.831
Mt Lucas	1	687.8	1140	318.6	0.0057	0.00014	0.18	0.0018	0.015	0.0001	0.001	0.348	0.293
Mt Lucas	2	740	1174	333.4	0.0014	0.0001	0.078	0.001	0.0134	0.0001	0.0013	0.116	0.076
Mt Lucas	3	728.5	1180	341	0.008	0.0001	0.2	0.001	0.016	0.0001	0.001	0.17	0.77
Mt Lucas	4	1096	2076	284	0.015	0.0001	0.3	0.001	0.026	0.0001	0.001	0.09	0.097
Mt Lucas	5	727	1166	329	0.003	0.0001	0.03	0.001	0.01	0.0001	0.003	0.12	0.258
Mt Lucas	6	1508	2567	222	0.003	0.0001	0.02	0.001	0.01	0.0001	0.004	0.03	0.125
Mt Lucas	7	1115	1817	275	0.003	0.0001	0.02	0.001	0.01	0.0001	0.001	0.07	0.047
Mt Lucas	8	967	1541	305	0.005	0.0001	0.01	0.001	0.01	0.0001	0.002	0.06	0.334
Nell	1	5383	9539	337.4	0.028	0.001	1.21	0.455	0.257	0.0005	0.0012	7.49	0.041
O'Hern	1	1052	1728	278	0.2	0.01	2.9	0.25	5.06	0.0003	0.002	2.1	0.28
O'Hern	2	979	1626		0.2	0.01	3.52	0.25	0.124	0.445	0.01	0.77	0.371
O'Hern	*3	1000			0.05	0.01	6.3	0.05	0.3	0.00003	0.01	0.5	2
O'Hern	*4	952			0.042	0.011	0.63	0.02	0.019	0.008	0.012	0.052	0.307
Palangana	1	878	1281	251	0.05	0.01	0.6	0.1	0.1	0.002	0.11	5	2
Pawlik	1A	2607	4566		0.003	0.0002	0.27	0.001	0.028	0.0001	0.001	0.2	0.002
Pawlik	1B	1002	1748	263	0.001	0.0001	0.29	0.001	0.037	0.0001	0.001	0.12	0.002
Pawnee	1	903	1310		0.05	0.01	0.3	0.05	0.059	0.002	0.05	0.1	2
Rosita	1	1933	3388	169	0.009	0.0005	0.105	0.002	0.06	0.0003	0.008	0.38	0.35
Rosita	2	2045	3519	177	0.014	0.0002	0.02	0.001	0.03	0.0001	0.006	0.08	0.547
Rosita	3	2524	4276	189	0.068	0.002	0.13	0.003	0.04	0.0001	0.034	0.16	0.586
Tex-1	1	1367	2160	260	0.028	0.0001	0.04	0.001	0.11	0.0001	0.002	0.12	0.05
Trevino	1	1577	2761	221	0.089	0.01	0.2	0.04	0.245	0.001	0.001	0.054	0.015
Trevino	2a	1635			0.032	0.01	0.25	0.02	0.32	0.0003	0.001	0.07	0.036
Trevino	2b												
West Cole	1	882.8	1441	296	0.121	0.0001	0.217	0.018	0.046	0.0002	0.006	0.09	0.169
West Cole	2	1036	1656	324	0.044	0.0001	0.72	0.009	0.115	0.0001	0.008	0.06	0.662
West Cole*	3	1234	1938	339	0.028	0.0008	0.58	0.017	0.041	0.0001	0.001	0.09	1.66
Zamzow	1	2289	3204	275	0.013	0.001	0.29	0.004	0.174	0.0007	0.01	0.22	0.01
Zamzow	2	2234	3155	245	0.01	0.001	0.15	0.001	0.14	0.0004	0.01	0.3	0.017
Zamzow	3	2575	3200	238	0.001	0.0001	1.06	0.004	0.38	0.0001	0.001	0.76	0.85
Zamzow	4	2510	3585	269	0.01	0.0001	4.06	0.006	0.39	0.0001	0.001	0.71	0.217

ORIGINAL RTV			
* corrected values		mg/l	pCi/l
		Molybdenum	Radium
Benavides	1	0.01	83
Benavides	*2	0.1	45.17
Benavides	3	0.1	173.1
Benavides	4	0.01	83
Boots/Brown	1	0.12	9.45
Brelum 106-200	1	0.152	9.36
Brelum 106-200	2	0.016	1536.5
Bruni	1	0.121	90.5
Bruni	2		
Bruni	3		
Bruni	4		
Bruni	38107		
Bruni	38108	0.121	90.5
Burns Ranch	1		
Burns Ranch	2		
Burns/Moser	1	0.4	246.6
Burns/Moser	2	0.01	
Burns/Moser	3	0.1	758
Burns/Moser	4	0.01	568
Clay West	1	0.256	235
Clay West	2	0.1	420
El Mesquite	*1	0.015	9.98
El Mesquite	2	0.024	14.7
El Mesquite	3	0.036	116.68
El Mesquite	4	0.01	6.2
El Mesquite	7	0.03	10.3
Gruy	1	0.016	272
Gruy	2	0.02	24
Gruy	3	0.01	159
Hobson	1	0.133	45.1
Holiday	1	0.3	9.1
Holiday	2	0.1	5.45
Holiday	3	0.116	429.8
Holiday	4	0.01	6.8
Holiday	5	0.05	14.9
Holiday	6	0.06	19.6
Holiday	7	0.06	8.7
Kingsville Dome	1	0.06	21.63
Kingsville Dome	2	0.38	92
Lamprecht	1	0.144	150.7
Lamprecht	2	0.155	76.7
Lamprecht	3	0.291	127.6
Lamprecht	4	0.17	290
Las Palmas *	1	0.04	133.6
Las Palmas *	2	0.01	92.3
Las Palmas *	3	0.03	155

ORIGINAL RTV			
* corrected values		mg/l	pCi/l
		Molybdenum	Radium
Longoria	1	0.03	97
Longoria	2	0.03	36.72
McBryde	1	0.03	365
Mt Lucas	1	0.06	535.8
Mt Lucas	2	0.042	391
Mt Lucas	3	0.11	314.6
Mt Lucas	4	0.05	150.8
Mt Lucas	5	0.1	323
Mt Lucas	6	0.02	225.4
Mt Lucas	7	0.07	56.2
Mt Lucas	8	0.08	171
Nell	1	0.126	57.2
O'Hern	1	0.3	39
O'Hern	2	1.1	46.2
O'Hern	*3	1	
O'Hern	*4	0.2	29.49
Palangana	1	1	164
Pawlik	1A	0.01	92.5
Pawlik	1B	0.01	22.7
Pawnee	1	1	274
Rosita	1	0.05	183
Rosita	2	0.06	130.3
Rosita	3	2.53	87.29
Tex-1	1	0.014	246
Trevino	1	0.34	13.8
Trevino	2a	0.1	19
Trevino	2b		
West Cole	1	0.01	8.98
West Cole	2	0.01	*19.6
West Cole*	3	0.011	46
Zamzow	1	0.006	107.9
Zamzow	2	0.2	363.49
Zamzow	3	0.01	45.25
Zamzow	4	1.05	481.9

Attachment C
Final Restoration Target Values

Final Restoration Target Values																
Units =>		mg/l	mg/l	mg/l	mg/l	mg/l	mg/l	mg/l	mg/l	mg/l	mg/l	mg/l	SU	mg/l	mmhos/cm	mg/l
	PAA	Calcium	Magnesium	Sodium	Potassium	Carbonate	Bicarbonate	Sulfate	Chloride	Fluoride	Nitrate-N	Silica	pH	TDS	Conductivity	Alkalinity
Benavides	1	75	6.2	402	14	2	350	300	517	0.48	2.87	26	6.5-8.5	1211		
Benavides	2	100	13	559	19.9	0.1	325	814	814	1.3	8.1	20.4	8.1	2100	2982	149
Benavides	3	76	9.4	475	13.6	5	300	300	653	0.55	2.55	21	8.6	1358	2269	184
Benavides	4	50	15	410	14	2	400	250	517	0.48	2.87	26	7	1211	2161	199
Boots/Brown	1	75	14	221	12	0	350	75	266	1.2	0.2	45	6-8	811	1423	260
Brelum 106-20	1	75	30	2138	52			300	3130	1.5	10	49.7	6-9	5971		
Brelum 106-20	2	75	30	2356	101			300	3505	1.8	10	43.67	6-9	6349		
Bruni	1	270	150	410	35		700	300	1100	1.8	10	40	6.5-8.5	2282		
Bruni	2															
Bruni	3	139														
Bruni	4	139														
Bruni	5-1	270														
Bruni	5-2	241	58.3	382	35		700	300	1010	1.8	10	40	6.5-8.5	2282		
Burns Ranch	1															
Burns Ranch	2															
Burns/Moser	1	85	13	321	18		400	90	463	1.44	0.17	43		970	1579	306
Burns/Moser	2	103	17	264	16		290	160	320	1	0.35	36	7-8	948	1674	234
Burns/Moser	3	120	13	174	12		390	90	225	1.2	0.04	40	7-8	645	1110	315
Burns/Moser	4	220	36	191.5	16	1.8	370	350	270	0.9	0.83	37	6.5-8.5	1265	1936	300
Clay West	1	100	16	282	15		300	110	371	1.8	0.4	50	6.5-8.5	945	1840	
Clay West	2	95	16	354	17	0	320	300	424	1.1	0.06	43	8.2	1320	2431	262
El Mesquite	*1	75														
El Mesquite	2	20	3	315	8.95	17.92	420	100	200	0.96	2.15	24.07	6-9	875	1480	350
El Mesquite	3	21.5	3.9	320	7.5	17.9	410	205	196.9	0.96	4.25	23.5	6-9	910	1520	340
El Mesquite	4	36	8.5	370	8.5	17	440	300	301	1	0.47	17	6-9	1180	1830	362
El Mesquite	7															
Gruy (Not Min)	1															
Gruy Not Mine	2															
Gruy (Not Min)	3															
Hobson	1	70	3.5	370	35.8	6.6	429	253	425	0.94	0.33	75	8.15	1492	2408	313
Holiday	1															
Holiday	2	30	4	300	6.8	11.8	400	92.6	174	1.2	1.8	19.7	6-9	900	1500	350
Holiday	3	38.8	15.4	449	16.4	3.8	244.8	92.6	630.4	0.47	3.06	20.4	6-9	1442	2374	206.5
Holiday	4	70	16	490	13	14	440	455	350	1.15	0.97	18	6-9	1610	2500	365
Holiday	5	46	17	445	11.1	4.4	385	285	582	0.58	1.87	20	6-9	1322	2358	320
Holiday	6	65	24.6	424	15.3	4	4480	270	643	2.7	0.53	22	8.23	1482	2626	395
Holiday	7															
Kingsville Dom	1	-	-	-	-	-	-	-	-	-	-	-	-	-	-	-
Kingsville Dom	2	-	-	-	-	-	-	-	-	-	-	-	-	-	-	-
Lamprecht	1	198	32.6	444	30.8	3.1	300	523	574	1.05	1.36	37.6	7.4	2059	3221	276
Lamprecht	2	combined with PAA1														
Lamprecht	3	combined with PAA1														
Lamprecht	4	combined with PAA1														
Las Palmas	1	220	43	292	21		300	230	610	0.55	8.8	49	6.5-8.5	1600	2625	250
Las Palmas	2	132.1	32.3	304	23	0	225	180	690	0.57	12.5	45	6.5-8.5	1656	2773	183

Final Restorator												
Units =>		mg/l	mg/l	mg/l	mg/l	mg/l	mg/l	mg/l	mg/l	mg/l	mg/l	pCi/l
	PAA	Arsenic	Cadmium	Iron	Lead	Manganese	Mercury	Selenium	Ammonia-N	Uranium	Molybdenum	Radium
Benavides	1	0.004	0.0003	2.45	0.023	0.365	0.0003	0.004	0.03	2	0.01	83
Benavides	2	0.008	0.01	1.2	0.05	0.41	0.001	0.01	0.03	2	0.1	83
Benavides	3	0.037	0.01	0.1	0.05	0.01	0.001	0.025	0.05	3	0.1	173.1
Benavides	4	0.01	0.01	2.45	0.02	0.37	0.001	0.01	0.05	2	0.01	83
Boots/Brown	1	0.059	0.0001	0.2	0.003	0.05	0.0011	0.002	0.5	0.28	1	150
Brelum 106-20	1	0.074	0.0031	2	0.022	0.078	0.001	0.089	29	2	1	9.36
Brelum 106-20	2	0.05	0.0126	5.49	0.0134	0.128	0.0009	0.01	29	2	1	1536.5
Bruni	1	0.05	0.01	1.945	0.056	0.139	0.002	0.051	200	5	1	90.5
Bruni	2											
Bruni	3											
Bruni	4											
Bruni	5-1											
Bruni	5-2	0.05	0.005	1.945	0.027	0.139	0.0009	0.051	200	4	1	90.5
Burns Ranch	1											
Burns Ranch	2											
Burns/Moser	1	0.275	0.01	65	0.028	0.15	0.003	0.07	5	0.3	3.9	450
Burns/Moser	2	0.02	0.0006	0.503	0.003	0.64	0.0055	0.06	1.2	1.7	0.07	529
Burns/Moser	3	0.059	0.0002	2	0.002	0.27	0.0006	0.002	0.2	1.25	0.1	758
Burns/Moser	4	0.65	0.0001	8	0.001	0.35	0.001	0.001	0.21	0.2	0.5	675
Clay West	1	0.07	0.0003	1.5	0.006	0.75	0.0009	0.02	2.9	0.8	2.9	380
Clay West	2	0.044	0.0018	6.1	0.008	3.3	0.0002	0.05	0.62	0.477	0.3	420
El Mesquite	*1											
El Mesquite	2	0.038	0.0002	0.313	0.516	0.05	0.00014	0.08	0.045	1.35	0.13	46
El Mesquite	3	0.086	0.00012	0.25	0.45	0.028	0.00025	0.105	0.49	2.7	0.11	116.68
El Mesquite	4	0.009	0.0002	0.18	0.002	0.06	0.0003	0.215	0.09	1.95	0.07	20
El Mesquite	7											
Gruy (Not Min)	1											
Gruy Not Mine	2											
Gruy (Not Min)	3											
Hobson	1	0.422	0.009	2.09	0.04	0.331	0.00064	0.008	75.5	0.29	3.55	70
Holiday	1											
Holiday	2	0.03	0.005	0.32	0.03	0.02	0.009	0.6	0.2	0.5	0.1	26.6
Holiday	3	0.08	0.0001	0.272	1.97	0.022	0.0001	0.026	0.138	2	0.116	429.8
Holiday	4	0.008	0.0001	0.27	0.0065	0.05	0.0002	0.155	0.12	2.55	0.075	19
Holiday	5	0.015	0.0004	0.09	0.002	0.04	0.0001	0.061	0.012	1.095	0.19	28.5
Holiday	6	0.02	0.0001	0.2	0.001	0.1	0.0001	0.37	0.1	2.3	0.11	71
Holiday	7											
Kingsville Dom	1	-	-	-	-	-	-	-	-	-	-	-
Kingsville Dom	2	-	-	-	-	-	-	-	-	-	-	-
Lamprecht	1	0.013	0.007	0.332	0.014	0.121	0.0009	0.012	0.635	0.757	0.144	218.3
Lamprecht	2											
Lamprecht	3											
Lamprecht	4											
Las Palmas	1	0.073	0.0001	0.2	0.0053	0.5	0.0006	0.564	10	7	0.04	134
Las Palmas	2	0.019	0.0001	0.45	0.02	0.31	0.0001	0.14	0.167	2	0.06	100

Attachment D
Last Sampled Values

Last Sampled Value			
Units =>		mg/l	pCi/l
		Molybdenum	Radium
Benavides	1	0.05	17.35
Benavides	2	0.01	5.2
Benavides	3	0.02	40.5
Benavides	4	0.01	61.3
Boots/Brown	1		
Brelum 106-20	1	0.08	5.8
Brelum 106-20	2	0.02	18.7
Bruni	1	0.3	59.6
Bruni	2		
Bruni	3		
Bruni	4		
Bruni	5-1		
Bruni	5-2	0.5	88
Burns Ranch	1		
Burns Ranch	2		
Burns/Moser	1		
Burns/Moser	2		
Burns/Moser	3		
Burns/Moser	4		
Clay West	1		
Clay West	2		
El Mesquite	*1		
El Mesquite	2		
El Mesquite	3	0.097	17.1
El Mesquite	4		
El Mesquite	7		
Gruy	1		
Gruy	2		
Gruy	3		
Hobson	1		
Holiday	1		
Holiday	2		
Holiday	3		
Holiday	4		
Holiday	5		
Holiday	6		
Holiday	7		
Kingsville Dorr	1		
Kingsville Dorr	2		
Lamprecht	1		
Lamprecht	2		
Lamprecht	3		
Lamprecht	4		
Las Palmas	1		
Las Palmas	2		
Las Palmas	3		

Last Sampled Value			
Units =>		mg/l	pCi/l
		Molybdenum	Radium
Longoria	1		30
Longoria	2	0.01	27
McBryde	1		
Mt Lucas	1		
Mt Lucas	2		
Mt Lucas	3		
Mt Lucas	4		
Mt Lucas	5		
Mt Lucas	6		
Mt Lucas	7		
Mt Lucas	8		
Nell	1		
O'Hern	1		
O'Hern	2		
O'Hern	*3		
O'Hern	*4	0.72	
Palangana	1		
Pawlik	1A		
Pawlik	1B		
Pawnee	1	0.64	149
Rosita	1		
Rosita	2		
Rosita	3		
Tex-1	1		
Trevino	1		
Trevino	2a		
Trevino	2b		
West Cole	1		
West Cole	2		
West Cole	3		
Zamzow	1		
Zamzow	2		
Zamzow	3		
Zamzow	4		

Attachment E
Uranium Restoration History

Uranium					
Restoration Table Amendment History					
MINE	PAA	Original mg/l	Amended mg/l	% Change	
Benavides	1	0.083	2	2309.63855	
Benavides	2	0.078	2	2464.10256	
Benavides	3	0.12	3	2400	
Benavides	4	2	2	0	
Boots/Brown	1	0.28	0.28	0	
Brelum 106-20	1	0.037	2	5305.40541	
Brelum 106-20	2	0.0308	2	6393.50649	
Bruni	1	0.461	5	984.598698	
Bruni	2	0	0		
Bruni	3	0	0		
Bruni	4	0	0		
Bruni	5-1	0	0		
Bruni	5-2	0.461	4	767.678959	
Burns Ranch	1	0	0		
Burns Ranch	2	0	0		
Burns/Moser	1	0.3	0.3	0	
Burns/Moser	2	0.05	1.7	3300	
Burns/Moser	3	0.082	1.25	1424.39024	
Burns/Moser	4	0.02	0.2	900	
Clay West	1	0.4	0.8	100	
Clay West	2	0.477	0.477	0	
El Mesquite	*1	0.039	0		
El Mesquite	2	0.085	1.35	1488.23529	
El Mesquite	3	0.84	2.7	221.428571	
El Mesquite	4	0.062	1.95	3045.16129	
El Mesquite	7	0.097	0		
Gruy	1	1.12	0		
Gruy	2	0.045	0		
Gruy	3	0.739	0		
Hobson	1	0.025	0.29	1060	
Holiday	1	0.23	0		
Holiday	2	0.2	0.5	150	
Holiday	3	1.6	2	25	
Holiday	4	0.036	2.55	6983.33333	
Holiday	5	0.063	1.095		
Holiday	6	0.368	2.3	525	
Holiday	7	0.1	0		
Kingsville Dom	1	0.164	-		
Kingsville Dom	2	1.89	-		
Lamprecht	1	0.16	0.757	373.125	
Lamprecht	2	0.266	0		
Lamprecht	3	0.9	0		
Lamprecht	4	0.9	0		
Las Palmas	1	2.913	7	140.302094	
Las Palmas	2	0.566	2	253.35689	

Uranium					
Restoration Table Amendment History					
MINE	PAA	Original	Amended	% Change	
		mg/l	mg/l		
Las Palmas	3	2.4	5	108.333333	
Longoria	1	0.047	2	4155.31915	
Longoria	2	0.037	3	8008.10811	
McBryde	1	0.831	4	381.347774	
Mt Lucas	1	0.293	0.55	87.7133106	
Mt Lucas	2	0.076	0.5	557.894737	
Mt Lucas	3	0.77	1.75	127.272727	
Mt Lucas	4	0.097	1.6	1549.48454	
Mt Lucas	5	0.258	1.5	481.395349	
Mt Lucas	6	0.125	2	1500	
Mt Lucas	7	0.047	1	2027.65957	
Mt Lucas	8	0.334	1.25	274.251497	
Nell	1	0.041	2	4778.04878	
O'Hern	1	0.28	1.55	453.571429	
O'Hern	2	0.371	0		
O'Hern	*3	2	0		
O'Hern	*4	0.307	1.2	290.879479	
Palangana	1	2	2	0	
Pawlik	1A	0.002	0.02	900	
Pawnee	1B	0.002	0.002	0	
Rosita	1	2	4		
Rosita	1	0.35	-		
Silver Lake	2	0.547	-		
Silver Lake	3	0.586	-		
Tex-1	1	0.05	1	1900	
Trevino	1	0.015	2		
Trevino	2a	0.036	2		
Trevino	2b	0	-		
West Cole	1	0.169	2.75	1527.21893	
West Cole	2	0.662	2.5	277.643505	
West Cole	3	1.66	3.15	89.7590361	
Zamzow	1	0.01	3	29900	
Zamzow	2	0.017	0		
Zamzow	3	0.85	0		
Zamzow	4	0.217	0		

Attachment F
Radium-226 Restoration History

Radium 266				
Restoration Table Amendment History				
MINE	PAA	Original	Amended	% Change
		pCi/l	pCi/l	
Benavides	1	83	83	0
Benavides	2	45.17	83	83.7502767
Benavides	3	173.1	173.1	0
Benavides	4	83	83	0
Boots/Brown	1	9.45	150	1487.30159
Brelum 106-20	1	9.36	9.36	0
Brelum 106-20	2	1536.5	1536.5	0
Bruni	1	90.5	90.5	0
Bruni	2	0	0	
Bruni	3	0	0	
Bruni	4	0	0	
Bruni	5-1	0	0	
Bruni	5-2	90.5	90.5	0
Burns Ranch	1	0	0	
Burns Ranch	2	0	0	
Burns/Moser	1	246.6	450	82.4817518
Burns/Moser	2	0	529	
Burns/Moser	3	758	758	0
Burns/Moser	4	568	675	18.8380282
Clay West	1	235	380	61.7021277
Clay West	2	420	420	0
El Mesquite	*1	9.98	0	
El Mesquite	2	14.7	46	212.92517
El Mesquite	3	116.68	116.68	0
El Mesquite	4	6.2	20	222.580645
El Mesquite	7	10.3	0	
Gruy	1	272	0	
Gruy	2	24	0	
Gruy	3	159	0	
Hobson	1	45.1	70	55.210643
Holiday	1	9.1	0	
Holiday	2	5.45	26.6	388.073394
Holiday	3	429.8	429.8	0
Holiday	4	6.8	19	179.411765
Holiday	5	14.9	28.5	91.2751678
Holiday	6	19.6	71	262.244898
Holiday	7	8.7	0	
Kingsville Dome	1	21.63	-	
Kingsville Dome	2	92	-	
Lamprecht	1	150.7	218.3	44.8573324
Lamprecht	2	76.7	0	
Lamprecht	3	127.6	0	
Lamprecht	4	290	0	
Las Palmas	1	133.6	134	0.2994012

Radium 266				
Restoration Table Amendment History				
MINE	PAA	Original	Amended	% Change
		pCi/l	pCi/l	
Las Palmas	2	92.3	100	8.34236186
Las Palmas	3	155	170	9.67741935
Longoria	1	97	97	0
Longoria	2	36.72	37	0.76252723
McBryde	1	365	100	-72.6027397
Mt Lucas	1	535.8	962	79.5446062
Mt Lucas	2	391	950	142.966752
Mt Lucas	3	314.6	940	198.792117
Mt Lucas	4	150.8	300	98.938992
Mt Lucas	5	323	750	132.198142
Mt Lucas	6	225.4	750	232.741792
Mt Lucas	7	56.2	250	344.839858
Mt Lucas	8	171	550	221.637427
Nell	1	57.2	57.2	0
O'Hern	1	39	0	
O'Hern	2	46.2	0	
O'Hern	*3	0	0	
O'Hern	*4	29.49	0	
Palangana	1	164	275	67.6829268
Pawlik	1A	92.5	92.5	0
Pawnee	1B	22.7	22.7	0
Rosita	1	274	274	0
Rosita	1	183	-	
Silver Lake	2	130.3	-	
Silver Lake	3	87.29	-	
Tex-1	1	246	372	51.2195122
Trevino	1	13.8	131	849.275362
Trevino	2a	19	226	1089.47368
Trevino	2b	0	-	
West Cole	1	8.98	21.5	139.420935
West Cole	2	*19.6	0	
West Cole	3	46	46	0
Zamzow	1	107.9	200	85.3568119
Zamzow	2	363.49	0	
Zamzow	3	45.25	0	
Zamzow	4	481.9	0	

Attachment G
Arsenic Restoration History

Arsenic					
Restoration Table Amendment History					
MINE	PAA	Original mg/l	Amended mg/l	% Change	
Benavides	1	0.004	0.004	0	
Benavides	2	0.008	0.008	0	
Benavides	3	0.037	0.037	0	
Benavides	4	0.004	0.01	150	
Boots/Brown	1	0.059	0.059	0	
Brelum 106-20	1	0.074	0.074	0	
Brelum 106-20	2	0.013	0.05	284.615385	
Bruni	1	0.009	0.05	455.555556	
Bruni	2	0	0		
Bruni	3	0	0		
Bruni	4	0	0		
Bruni	5-1	0	0		
Bruni	5-2	0.009	0.05	455.555556	
Burns Ranch	1	0	0		
Burns Ranch	2	0	0		
Burns/Moser	1	0.076	0.275	261.842105	
Burns/Moser	2	0.02	0.02	0	
Burns/Moser	3	0.007	0.059	742.857143	
Burns/Moser	4	0.001	0.65	64900	
Clay West	1	0.05	0.07	40	
Clay West	2	0.044	0.044	0	
El Mesquite	*1	0.007	0		
El Mesquite	2	0.038	0.038	0	
El Mesquite	3	0.086	0.086	0	
El Mesquite	4	0.002	0.009	350	
El Mesquite	7	0.001	0		
Gruy	1	0.035	0		
Gruy	2	0.083	0		
Gruy	3	0.043	0		
Hobson	1	0.15	0.422	181.333333	
Holiday	1	0.03	0		
Holiday	2	0.03	0.03	0	
Holiday	3	0.08	0.08	0	
Holiday	4	0.008	0.008	0	
Holiday	5	0.015	0.015		
Holiday	6	0.02	0.02	0	
Holiday	7	0.05	0		
Kingsville Dorn	1	0.005	-		
Kingsville Dorn	2	0.006	-		
Lamprecht	1	0.013	0.013	0	
Lamprecht	2	0.011	0		
Lamprecht	3	0.026	0		
Lamprecht	4	0.01	0		
Las Palmas	1	0.0272	0.073	168.382353	

Arsenic					
Restoration Table Amendment History					
MINE	PAA	Original mg/l	Amended mg/l	% Change	
Las Palmas	2	0.01	0.019	90	
Las Palmas	3	0.03	0.03	0	
Longoria	1	0.023	0.023	0	
Longoria	2	0.023	0.023	0	
McBryde	1	0.041	0.041	0	
Mt Lucas	1	0.0057	0.0057	0	
Mt Lucas	2	0.0014	0.007	400	
Mt Lucas	3	0.008	0.02	150	
Mt Lucas	4	0.015	0.1	566.666667	
Mt Lucas	5	0.003	0.2	6566.66667	
Mt Lucas	6	0.003	0.005	66.6666667	
Mt Lucas	7	0.003	0.15	4900	
Mt Lucas	8	0.005	0.006	20	
Nell	1	0.028	0.028	0	
O'Hern	1	0.2	0.2	0	
O'Hern	2	0.2	0		
O'Hern	*3	0.05	0		
O'Hern	*4	0.042	0.042	0	
Palangana	1	0.05	0.05	0	
Pawlik	1A	0.003	0.003	0	
Pawnee	1B	0.001	0.001	0	
Rosita	1	0.05	0.05	0	
Rosita	1	0.009	-		
Silver Lake	2	0.014	-		
Silver Lake	3	0.068	-		
Tex-1	1	0.028	0.35	1150	
Trevino	1	0.089	0.2	124.719101	
Trevino	2a	0.032	0.05	56.25	
Trevino	2b	0	-		
West Cole	1	0.121	0.121	0	
West Cole	2	0.044	0.12	172.727273	
West Cole	3	0.028	0.13	364.285714	
Zamzow	1	0.013	0.2	1438.46154	
Zamzow	2	0.01	0		
Zamzow	3	0.001	0		
Zamzow	4	0.01	0		

Attachment H
Sulfate Restoration History

Sulfate					
Restoration Table Amendment History					
MINE	PAA	Original	Amended	% Change	
		mg/l	mg/l		
Benavides	1	69	300	334.782609	
Benavides	2	85	814	857.647059	
Benavides	3	86	300	248.837209	
Benavides	4	69	250	262.318841	
Boots/Brown	1	43	75	74.4186047	
Brelum 106-20	1	54.14	300	454.118951	
Brelum 106-20	2	67.08	300	347.227191	
Bruni	1	118	300	154.237288	
Bruni	2	0	0		
Bruni	3	125	0		
Bruni	4	80	0		
Bruni	5-1	118	0		
Bruni	5-2	118	300	154.237288	
Burns Ranch	1	0	0		
Burns Ranch	2	0	0		
Burns/Moser	1	39	90	130.769231	
Burns/Moser	2	123	160	30.0813008	
Burns/Moser	3	18	90	400	
Burns/Moser	4	10.3	350	3298.05825	
Clay West	1	85	110	29.4117647	
Clay West	2	201	300	49.2537313	
El Mesquite	*1	61	0		
El Mesquite	2	90.62	100	10.3509159	
El Mesquite	3	83.2	205	146.394231	
El Mesquite	4	102	300	194.117647	
El Mesquite	7	96	0		
Gruy	1	1197	0		
Gruy	2	214	0		
Gruy	3	144	0		
Hobson	1	156	253	62.1794872	
Holiday	1	78	0		
Holiday	2	92.6	92.6	0	
Holiday	3	92.6	92.6	0	
Holiday	4	90	455	405.555556	
Holiday	5	80	285		
Holiday	6	112	270	141.071429	
Holiday	7	61	0		
Kingsville Dorn	1	204	-		
Kingsville Dorn	2	224	-		
Lamprecht	1	60.35	523	766.611433	
Lamprecht	2	617	0		
Lamprecht	3	636.5	0		
Lamprecht	4	520	0		
Las Palmas *	1	96.2	230	139.085239	

Sulfate					
Restoration Table Amendment History					
MINE	PAA	Original	Amended	% Change	
		mg/l	mg/l		
Las Palmas *	2	94	180	91.4893617	
Las Palmas *	3	103	250	142.718447	
Longoria	1	182.5	350	91.7808219	
Longoria	2	206	450	118.446602	
McBryde	1	138	500	262.318841	
Mt Lucas	1	76.2	1000	1212.33596	
Mt Lucas	2	77.2	100	29.5336788	
Mt Lucas	3	83.4	95	13.9088729	
Mt Lucas	4	26	150	476.923077	
Mt Lucas	5	72	110	52.7777778	
Mt Lucas	6	192	110	-42.7083333	
Mt Lucas	7	167	250	49.7005988	
Mt Lucas	8	145	250	72.4137931	
Nell	1	15.8	225	1324.05063	
O'Hern	1	141	300	112.765957	
O'Hern	2	129	200	55.0387597	
O'Hern	*3	160	0		
O'Hern	*4	132.1	0		
Palangana	1	250	132.1	-47.16	
Pawlik	1A	14	250	1685.71429	
Pawlik	1B	20	275	1275	
Pawnee	1	250	20	-92	
Rosita	1	196	250	27.5510204	
Rosita	2	248	-		
Rosita	3	496	-		
Tex-1	1	147	-		
Trevino	1	189	400	111.640212	
Trevino	2a	239.5	500	108.768267	
Trevino	2b	239.5	450	87.8914405	
West Cole	1	92.4	-		
West Cole	2	122	92.4	-24.2622951	
West Cole*	3	197	122	-38.071066	
Zamzow	1	745	197	-73.557047	
Zamzow	2	773	793	2.58732212	
Zamzow	3	1018	0		
Zamzow	4	793	0		